

SITE




VICINITY MAP
(N.T.S.)









PRELIMINARY

PLAN VIEW

±? DIRECTION OF PROPOSED UTILITY ON SR # (ROAD NAME)
TO INTERSECTION OF SR # (ROAD NAME)



LEGEND

OPEN CUT/PATCH ASPHALT	
OPEN CUT/PATCH SOD	
RIGHT-OF-WAY (R/W)	
PROPERTY LINE	
EDGE-OF-PAVEMENT (EOP)	
EXISTING WATER MAIN	
PROPOSED 1" WATER LATERAL	
PROPOSED 1" WATER METER	

- NOTES:
- ±? LF OF 1" TYPE K COPPER PIPE TO BE INSTALLED BY OPEN DITCH AND OPEN CUT METHOD WITHIN NCDOT R/W, NOT TO EXCEED 10' IN DEPTH.
 - 1 - PROP. 1" WATER METER TO BE INSTALLED 18" WITHIN NCDOT R/W.



**NCDOT ENCROACHMENT
FOR
SR NUMBER
PROJECT/ROAD NAME
TYPE OF PROJECT
CUMBERLAND COUNTY, NORTH CAROLINA**

24hr. CONTACT: ? ?????????? PHONE: 1-910-???-???? e-mail: ????????????????

PWC ENCROACHMENT #

COMPANY LOGO HERE
ADDRESS, PHONE, ETC.

SURVEY/GPS BY: PWC	DATE	REVISIONS	BY
LAYOUT BY: WRE	DATE:		
PLAN/PROF. BY: DRAWN			
DESIGN REVIEW BY: W/R ENGR. DEPT.			
SCALE: HOR: 1"=HORZ VERT: 1"= VERT	SHT: 1 OF 2	DWG #	

PRELIMINARY

PROFILE VIEW



24hr. CONTACT: ? ?????????? PHONE: 1-910-???-???? e-mail: ????????????????

**NCDOT ENCROACHMENT
FOR
SR NUMBER
PROJECT/ROAD NAME
TYPE OF PROJECT
CUMBERLAND COUNTY, NORTH CAROLINA
PWC ENCROACHMENT #**

COMPANY LOGO HERE
ADDRESS, PHONE, ETC.

SURVEY/GPS BY:		DATE	REVISIONS	BY
LAYOUT BY: WRE	DATE:			
PLAN/PROF. BY:				
DESIGN REVIEW BY: W/R ENGR. DEPT.				
SCALE: HOR: 1"= HORZ	VERT: 1"= VERT	SHT: 2 OF 2	DWG #	